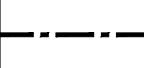







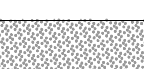








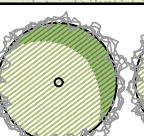
TEGNFORKLARING

-  Opparbeidelsesgrense
-  Eiendomsgrense
- | |
|--------|
| +62.96 |
| +62.40 |

 Eks punkthøyde, bevares
Ny høyde prosjektert
- | |
|---|
| 2.0% |
|  |

 Fallpil
Nytt sluk
- | |
|---|
|  |
|  |

 Eks kote
Ny kote
-  Asfalt gangareal
-  Belegningsstein (Asak parkstein 200x100x60)
-  Subbus fk. 0-8 mm
-  Fallsingel
- | |
|---|
|  |
|  |

 Plasstøpt gummidekke i naturlike/jordtoner
-  Tredekke
-  Bark
-  Busker
-  Plen
-  Eksisterende tre/
Nytt tre

NB! Alle overganger mellom dekker skal ha kant av storgatestein i granitt. Dette betyr storgatestein i overgang mellom gress/busker/betongstein/subbus/fallsingel/gummidekke.

Prosjektert etter kartgrunnlag mottatt 05.10.2018
Koordinatsystem: Euref89 UTM, NTM 10.
Høydegrunnlag: NN2000

Prosjektnr 18063	Filnavn UTOMHUSPLAN.LEKEPLASSER	Godkjent NVE	Konstr./Tegnet KOS	Dato 11.06.2019	1:200(A3) 
---------------------	------------------------------------	-----------------	-----------------------	--------------------	---

Tingsletta Borettslag

Tingsletta borettslag, lekeplasser

Lekeplass Fjøsmeurvegen
Utomhusplan til anbud

